Ocean Color Experiment Ver. 2 (OCE2)

~ Concept Presentations ~

Radiometry

Jay Smith / 550

Qian Gong / 551, Peter Hill / 551, Carl Kotecki / 553

April 27, 2011

Do not distribute this material without permission
from the Scientific Point of Contact Jay Smith (James.C.Smith@nasa.gov)
or the Programmatic Point of Contact Angela Mason (Angela.J.Mason@nasa.gov)
This document contains sensitive information and is intended for NASA Official Use Only

EDT Instrument Requirement Options

- **Case 1**
  - Open ocean science measurement bands at 1km ±10% spatial resolution

- **Case 2**
  - Case 1 + additional atmosphere science bands (3-4) at 1km ±10% spatial resolution

- **Case 3**
  - Case 2 + 250m (±10% - ?) spatial resolution option to address atmosphere and coastal oceans science

Use or disclosure of this data is subject to the restriction on the title page of this document

Analysis Constants and Definitions

$mr \equiv 10^{-3} rad$

$fA := 1 \times 10^{-15} A$

$BPS := 1Hz$

$pm := 10^{-12} m$

$k := 10^{3}$

$M := 10^{6}$

$G_Bits := 10^{9}$

$k_B := 1.3806505 \times 10^{-23} \times \frac{joule}{K}$

$h := 6.6260693 \times 10^{-34} \times joule \times sec$

$c = 2.998 \times 10^{8} \times \frac{m}{s}$

$Gm := 6.67259 \times 10^{-11} \frac{m^3}{kg \times sec^2}$

Gravitational Constant

$pe := 1.60217653 \times 10^{-19} \times coul$

$E(\lambda) := \frac{h \times c}{\lambda}$

Photon unit definition

$qe := pe$

$q := pe$

$ph := 1$

Use or disclosure of this data is subject to the restriction on the title page of this document

Instrument Parameters

$Orbit_alt := 700km$

$Ap_dia := 180mm$

$GSD := 1km$

Alongtrack at 20deg. tilt

$Tilt_ang := 20deg$

$Alongtrk_sampling := 1.1km$

$Crosstrk_sampling := 1.1km$

$AD_bits := 14$

$Fiber_dia := 800\mu m$

$Crosstrk_scan := 102deg$

$Lat_coverage := 140deg$

$Det_dia_{cir} := 2mm$

2 day global repeat with +/- 51 deg

Lat_coverage = +/- 70 deg. latitude

$$iFOV := 2\,atan\left(\frac{0.5GSD}{Orbit_alt}\right) = 1.429 \times mr$$

$$Ap_area := \pi \times \left(\frac{Ap_dia}{2}\right)^2 = 0.025 \times m^2$$

Initial est. w/o Tilt Angle adjustment

iFOV = 1.233mr with Tilt Angle (see backup)

$$Obs_area := \pi(38mm \times 42mm) = 5.014 \times 10^{-3} \times m^2$$

Secondary shadow

Area of Elipse = π a b
a = 1/2 major diameter
b = 1/2 minor diameter

$$Rx_area := (Ap_area) - (Obs_area) = 2.0433 \times 10^{-2} \times m^2$$

Use or disclosure of this data is subject to the restriction on the title page of this document

Channel Specific Parameters

$n := 0 .. 2250$ $a := 360 .. 710$ $b := 748 .. 865$ $d := 350 .. 820$ **Predefined subscript ranges**

Fixed instrument parameters = GREEN (Subscripts denote channel ID in 'nm')

$Opt_Tx_n := 75\%$ $BPF_Tx_n := 75\%$ $QE_n := 80\%$ $BPFs_n := 5nm$ $BPF_n := 5nm$ $\lambda_n := n \times nm$

Ocean science = BLUE and Atmosphere science = YELLOW

$SNR_req_a := 1000$ $SNR_req_b := 600$ $Lt_n := 0.0001$ $\lambda_0 := 0.1 \times nm$

$SNR_req_{350} := 300$ $SNR_req_{678} := 1400$ $SNR_req_{1245} := 250$ $SNR_req_{1640} := 180$ $SNR_req_{2135} := 100$

$SNR_req_{763} := 100$ $SNR_req_{940} := 150$ $SNR_req_{1378} := 100$ $SNR_req_{2250} := 150$

$BPF_{350} := 15nm$ $BPF_{360} := 15nm$ $BPF_{385} := 15nm$ $BPF_{412} := 15nm$ $BPF_{425} := 15nm$

$BPF_{443} := 15nm$ $BPF_{460} := 15nm$ $BPF_{475} := 15nm$ $BPF_{490} := 15nm$ $BPF_{510} := 15nm$

$BPF_{532} := 15nm$ $BPF_{555} := 15nm$ $BPF_{583} := 15nm$ $BPF_{617} := 15nm$ $BPF_{640} := 10nm$

$BPF_{655} := 15nm$ $BPF_{665} := 10nm$ $BPF_{678} := 10nm$ $BPF_{710} := 15nm$ $BPF_{748} := 10nm$

$BPF_{763} := 5nm$ $BPF_{765} := 40nm$ $BPF_{820} := 15nm$ $BPF_{865} := 40nm$ $BPF_{940} := 15nm$

$BPF_{1245} := 20nm$ $BPF_{1378} := 10nm$ $BPF_{1640} := 40nm$ $BPF_{2135} := 50nm$ $BPF_{2250} := 50nm$

Use or disclosure of this data is subject to the restriction on the title page of this document

Channel Specific Parameters - cont'd

Ltyp and Lmax radiance definitions

$Lt_{350} := 7.46$	$Lm_{350} := 35.6$	$Lt_{555} := 3.39$	$Lm_{555} := 64.3$	$Lt_{865} := 0.45$	$Lm_{865} := 33.3$
$Lt_{360} := 7.22$	$Lm_{360} := 37.6$	$Lt_{583} := 2.81$	$Lm_{583} := 62.4$	$Lt_{1245} := 0.088$	$Lm_{1245} := 15.8$
$Lt_{385} := 6.11$	$Lm_{385} := 38.1$	$Lt_{617} := 2.19$	$Lm_{617} := 58.2$	$Lt_{1640} := 0.029$	$Lm_{1640} := 8.2$
$Lt_{412} := 7.86$	$Lm_{412} := 60.2$	$Lt_{640} := 1.90$	$Lm_{640} := 56.4$	$Lt_{2135} := 0.008$	$Lm_{2135} := 2.2$
$Lt_{425} := 6.95$	$Lm_{425} := 58.5$	$Lt_{655} := 1.67$	$Lm_{655} := 53.5$		
$Lt_{443} := 7.02$	$Lm_{443} := 66.4$	$Lt_{665} := 1.60$	$Lm_{665} := 53.6$		
$Lt_{460} := 6.83$	$Lm_{460} := 72.4$	$Lt_{678} := 1.45$	$Lm_{678} := 51.9$		
$Lt_{475} := 6.19$	$Lm_{475} := 72.2$	$Lt_{710} := 1.19$	$Lm_{710} := 48.9$		
$Lt_{490} := 5.31$	$Lm_{490} := 68.6$	$Lt_{748} := 0.93$	$Lm_{748} := 44.7$		
$Lt_{510} := 4.58$	$Lm_{510} := 66.3$	$Lt_{765} := 0.83$	$Lm_{765} := 43.0$		
$Lt_{532} := 3.92$	$Lm_{532} := 65.1$	$Lt_{820} := 0.59$	$Lm_{820} := 39.3$		

Atmosphere science

$Lt_{763} := 0.83$	$Lm_{763} := 43.0$
$Lt_{940} := 0.78$	$Lm_{940} := 21.0$
$Lt_{1378} := 0.35$	$Lm_{1378} := 9.5$
$Lt_{2250} := 0.07$	$Lm_{2250} := 2.1$

$$Lw_typ := Lt \times \frac{mW}{cm^2 \times \mu m \times sr}$$

$$Lw_max := Lm \times \frac{mW}{cm^2 \times \mu m \times sr}$$

$$Dyn_range := \frac{Lw_max}{Lw_typ}$$

Use or disclosure of this data is subject to the restriction on the title page of this document

Ltyp => Lmax Dynamic Range - f($\lambda_{\mu m}$)

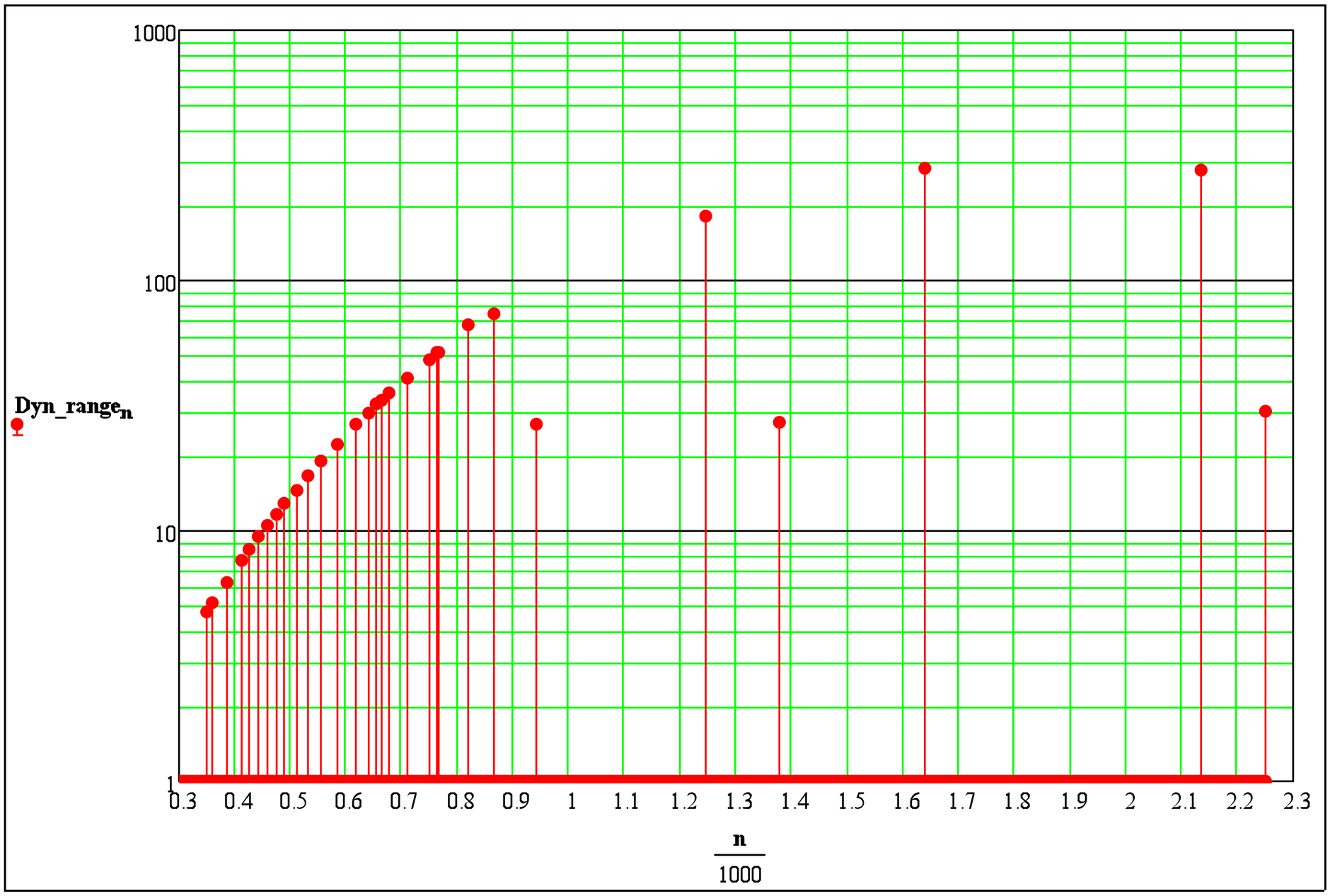

Use or disclosure of this data is subject to the restriction on the title page of this document

Instrument timing parameters

$Gnd_v(700km) = 6.7624 \times \frac{km}{sec}$

$Alongtrk_sampling = 1.1 \times km$

Driven by fiber core + cladding diameter = 1.1km (800um + 80um)

$\tau_Alongtrk_sampling = 0.163\,s$

$$Scan_rate := \frac{1}{\tau_Alongtrk_sampling} = 6.148 \times Hz$$

Telescope rotation rate

$$\tau_iFOV := \frac{iFOV}{2 \times \pi \times Scan_rate} = 31.917 \times \mu s$$

Cross-track iFOV period (integration)

$\tau_iFOV_space := 10\% \times \tau_iFOV = 3.192 \times \mu s$

Fiber cladding diameter = 10% fiber core => 100m

Cross-track iFOV space => timing for CDS A/D's, etc.

Use or disclosure of this data is subject to the restriction on the title page of this document

A*Ω throughput product (1km and 250m)

$GSD = 1 \times km$

Area of Elipse = π a b
a = 1/2 major diameter
b = 1/2 minor diameter

$\frac{Rx_area}{Ap_area} = 0.803$

Telescope obscuration losses

$$GSA_{1k} := \pi\left[\frac{GSD}{2} \times \left(\frac{iFOV \times Slant_rng}{2}\right)\right] \times \cos(Tilt_surface_ang) = 0.672 \times km^2$$

$$\Omega A_{1k} := \frac{Rx_area}{(Slant_rng)^2} \times (GSA_{1k}) = 2.439 \times 10^{-8}\, m^2$$

$$\frac{GSA_{1k}}{16} = 0.042 \times km^2$$

$$GSA_{250} := \pi\left[\frac{GSD}{8} \times \left(\frac{iFOV \times Slant_rng}{8}\right)\right] \times \cos(Tilt_surface_ang) = 0.042 \times km^2$$

$$\Omega A_{250} := \frac{Rx_area}{(Slant_rng)^2} \times (GSA_{250}) = 1.525 \times 10^{-9}\, m^2$$

$$\frac{\Omega A_{1k}}{16} = 1.525 \times 10^{-9} \times m^2$$

See backup charts for iFOV, Slant_rng and Tilt_surface_ang derivations

$iFOV = 1.233 \times mr$ $\quad$ $Slant_rng = 750.422 \times km$ $\quad$ $Tilt_surface_ang = 22.306\, deg$

Use or disclosure of this data is subject to the restriction on the title page of this document

Photons => Photo-current

$$AW_n := \frac{QE_n \times qe}{E(\lambda_n)}$$

$$Ityp_n := Lw_typ_n \times \Omega A_{1k} \times Opt_Tx_n \times BPF_Tx_n \times BPFs_n \times AW_n$$

$$Imax_n := Lw_max_n \times \Omega A_{1k} \times Opt_Tx_n \times BPF_Tx_n \times BPFs_n \times AW_n$$

$$It_n := Lw_typ_n \times \Omega A_{250} \times Opt_Tx_n \times BPF_Tx_n \times BPFs_n \times AW_n$$

$$Im_n := Lw_max_n \times \Omega A_{250} \times Opt_Tx_n \times BPF_Tx_n \times BPFs_n \times AW_n$$

$QE_0 = 0.8$

$Opt_Tx_0 = 0.75$

$BPF_Tx_0 = 0.75$

$BPFs_0 = 5 \times nm$

$BPF_0 = 5 \times nm$

System throughput losses

$QE_0 \times Opt_Tx_0 \times BPF_Tx_0 = 0.45$

Use or disclosure of this data is subject to the restriction on the title page of this document

Ltyp & Lmax Photo-Current (1km)

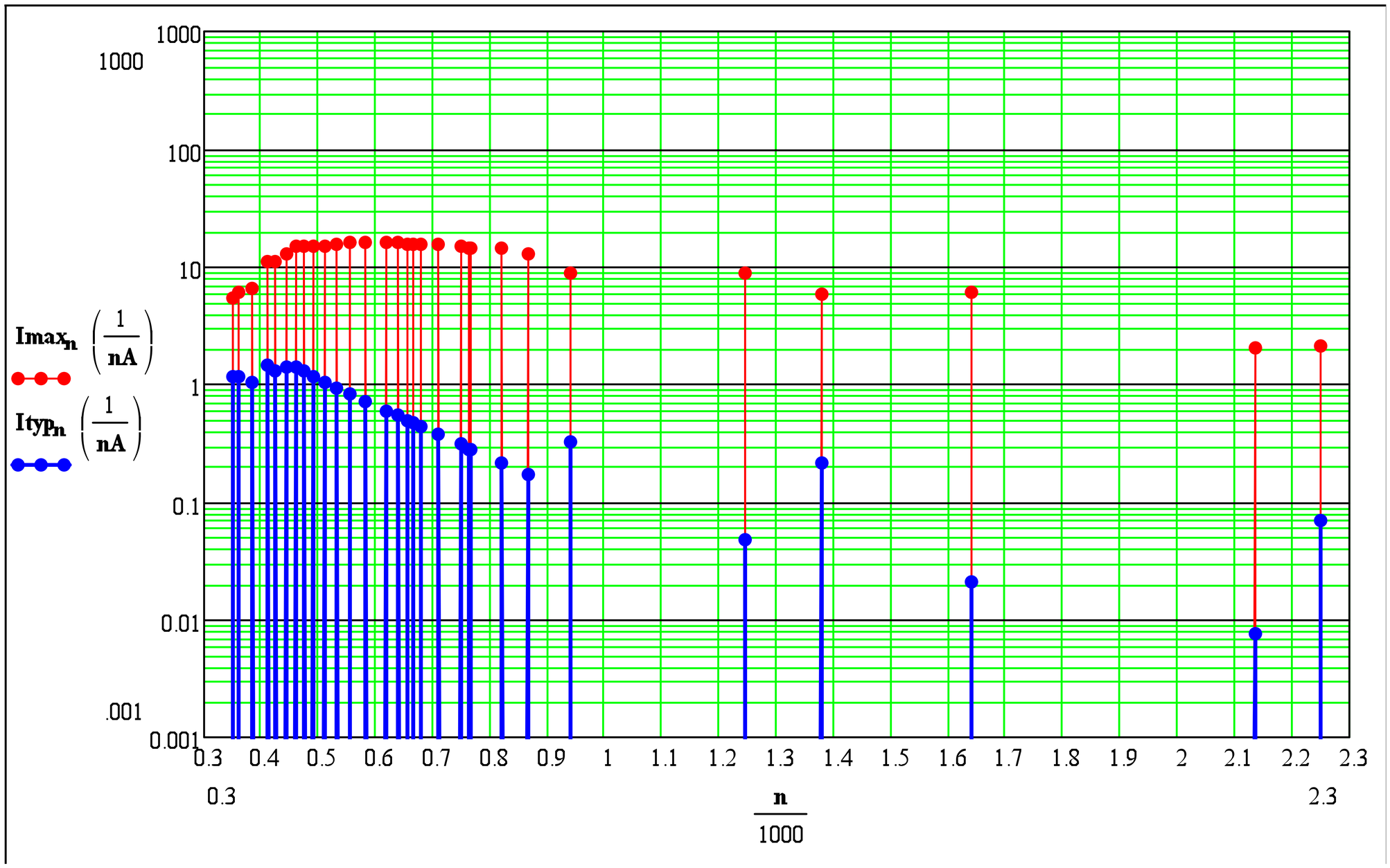

Use or disclosure of this data is subject to the restriction on the title page of this document

Ltyp & Lmax Photo-Current (250m)

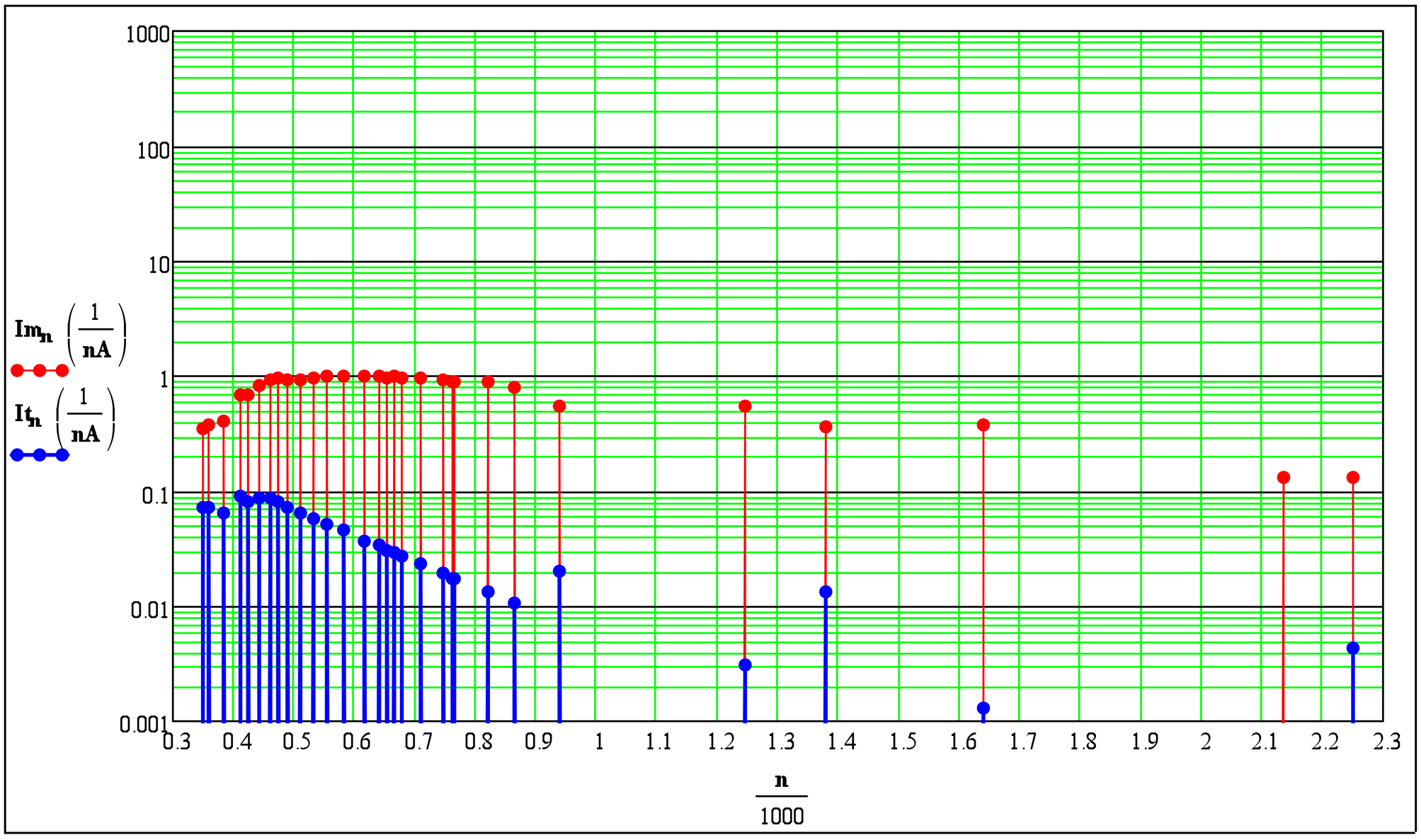

Use or disclosure of this data is subject to the restriction on the title page of this document

SNR Input Parameters

$Cx := 0.1pF$ $Ib := 0A$ $Id := 0A$ $\tau_iFOV = 31.917 \times \mu s$ $T_{rf} = 300\,K$

q = C x V

$$Vc(I, \tau, Cx) := \frac{I \times \tau}{Cx} \qquad Xc(\tau, Cx) := \frac{\tau}{Cx}$$

$$Vmax := Vc(max(Imax), \tau_iFOV, Cx) = 5.14\,V$$

$$bw(\tau) := \frac{1}{2\tau}$$

bw to τ conversion

$$In(\tau) := 0.13 \frac{fA}{\sqrt{Hz}} \times \left(\sqrt{bw(\tau)}\right) \qquad Vn(\tau) := 22 \frac{nV}{\sqrt{Hz}} \times \left(\sqrt{bw(\tau)}\right)$$

Pre-Amp Spec's - National LMC 6001

$$Well_max(Cx) := \frac{Vmax \times Cx}{pe} \qquad Vnq := \frac{Vmax}{2^{AD_bits} \times \sqrt{12}} = 0.091 \times mV$$

$$Well_max(Cx) = 3.208\,M$$

$$Vsn(I, \tau, Cx) := \sqrt{2q \times (I + Id + Ib)\, bw(\tau) \times Xc(\tau, Cx)^2} \qquad kTC(C) := \sqrt{\frac{k_B \times T_{rf}}{C}}$$

$$SNR_Cv(I, \tau, Cx) := \frac{Vc(I, \tau, Cx)}{\sqrt{Vsn(I, \tau, Cx)^2 + Vn(\tau)^2 + (In(\tau) \times Xc(\tau, Cx))^2 + (kTC(Cx))^2 + Vnq^2}}$$

Use or disclosure of this data is subject to the restriction on the title page of this document

SNR's - Aggregated and 5nm bands (1km)

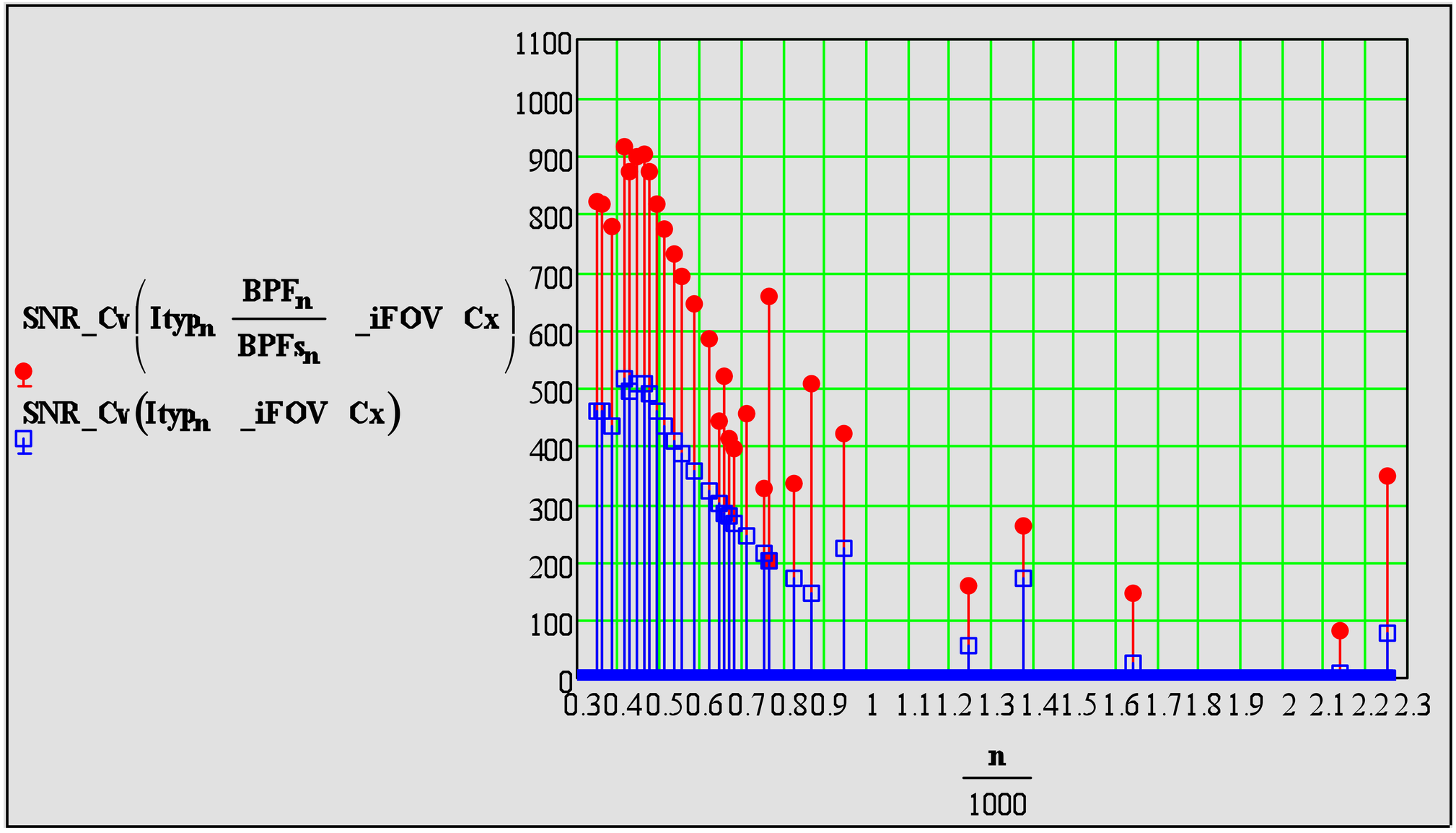

Use or disclosure of this data is subject to the restriction on the title page of this document

SNR's - Aggregated and 5nm bands (250m)

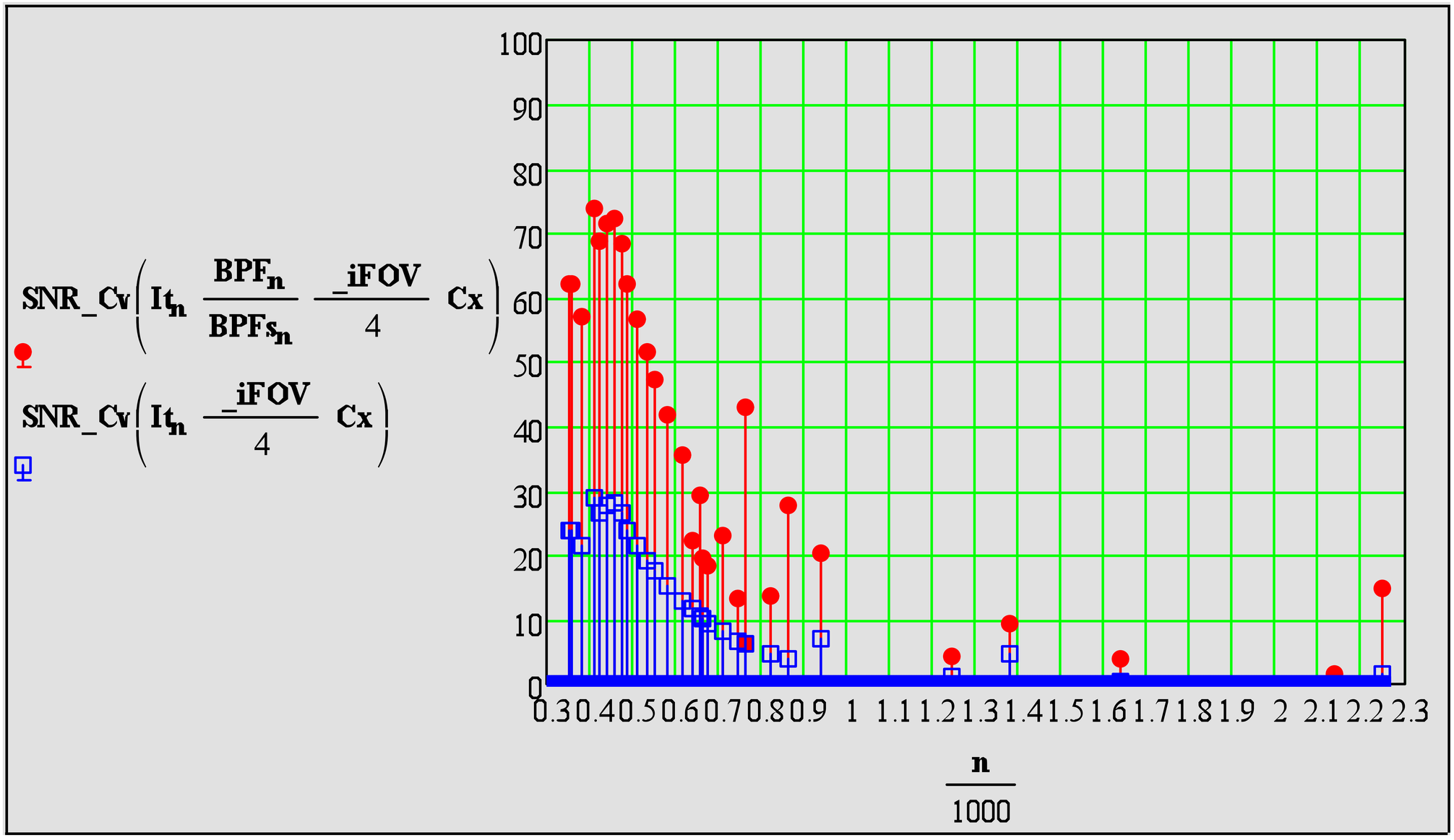

Use or disclosure of this data is subject to the restriction on the title page of this document

Aggregated SNR Predicts (1km)

$$SNR_n := SNR_Cv\left(Ityp_n \times \frac{BPF_n}{BPFs_n}, \tau_iFOV, Cx\right)$$

This requires (77 + 4) fiber channels (144 - 81 = 63 avail.)

$SNR_{350} \times \sqrt{1} = 820$	$SNR_{510} \times \sqrt{2} = 1095$	$SNR_{710} \times \sqrt{5} = 1014$	$SNR_{1245} \times \sqrt{3} = 278$
$SNR_{360} \times \sqrt{2} = 1157$	$SNR_{532} \times \sqrt{2} = 1032$	$SNR_{748} \times \sqrt{4} = 651$	$SNR_{1378} \times \sqrt{1} = 263$
$SNR_{385} \times \sqrt{2} = 1099$	$SNR_{555} \times \sqrt{3} = 1199$	$SNR_{763} \times \sqrt{1} = 204$	$SNR_{1640} \times \sqrt{2} = 206$
$SNR_{412} \times \sqrt{2} = 1294$	$SNR_{583} \times \sqrt{3} = 1116$	$SNR_{765} \times \sqrt{1} = 655$	$SNR_{2135} \times \sqrt{2} = 115$
$SNR_{425} \times \sqrt{2} = 1235$	$SNR_{617} \times \sqrt{3} = 1009$	$SNR_{820} \times \sqrt{4} = 667$	$SNR_{2250} \times \sqrt{1} = 349$
$SNR_{443} \times \sqrt{2} = 1268$	$SNR_{640} \times \sqrt{6} = 1086$	$SNR_{865} \times \sqrt{2} = 716$	
$SNR_{460} \times \sqrt{2} = 1275$	$SNR_{655} \times \sqrt{4} = 1042$	$SNR_{940} \times \sqrt{1} = 420$	
$SNR_{475} \times \sqrt{2} = 1232$	$SNR_{665} \times \sqrt{7} = 1091$		
$SNR_{490} \times \sqrt{2} = 1157$	$SNR_{678} \times \sqrt{7} \times \sqrt{4} = 2090$		

Use or disclosure of this data is subject to the restriction on the title page of this document

Summary

- **The GOOD:**
  - Little, if any,
    - spatial crosstalk
    - spectral crosstalk
    - spectral 'drift'
    - striping
  - Serves atmosphere and oceans applications
  - Do not need spectral diffuser plate (internal target)
  - Calibration target door incorporated
  - Simple and high TRL components with production assembly advantages
  - Graceful failure degradation
  - Dynamic pre-amp integration control (available) to accommodate $L_{max's}$ (saturation).
- **The BAD**
  - Individual channel accessibility during I&T
  - Unknown fiber coating - selectivity and application
  - SNR performance at 5nm resolution is not as 'plentiful' as requested

The UGLY

- (144 + 32) channels seems a bit 'excessive'

Use or disclosure of this data is subject to the restriction on the title page of this document

Backup Material

Use or disclosure of this data is subject to the restriction on the title page of this document

Geometry model for look-ahead angle

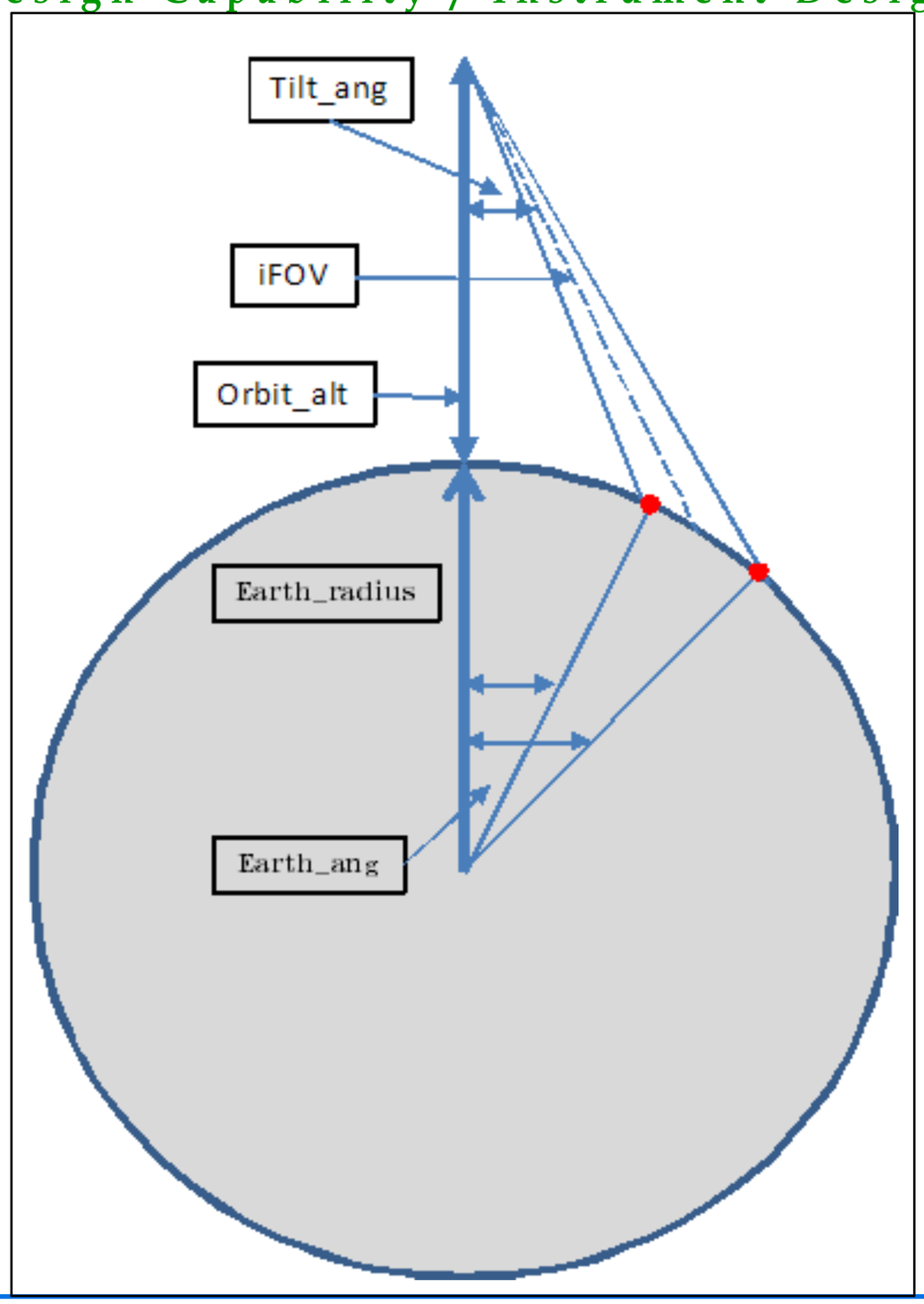

Use or disclosure of this data is subject to the restriction on the title page of this document

iFOV corrections due to ±20° look-ahead tilt angle, orbit alt. and curved Earth

$Tilt_ang = 20 \times deg$

Nadir iFOV footprint for 1km

$iFOV = 1.429 \times mr$

Law of Sines - Must use complementary for the obtuse angles in this case

$$Earth_ang_lo := \pi - asin\left[\frac{sin\left(Tilt_ang - \frac{iFOV}{2}\right) \times (Earth_radius + Orbit_alt)}{Earth_radius}\right] = 157.74 \times deg$$

$$Earth_ang_hi := \pi - asin\left[\frac{sin\left(Tilt_ang + \frac{iFOV}{2}\right) \times (Earth_radius + Orbit_alt)}{Earth_radius}\right] = 157.648 \times deg$$

$$Earth_ang_lo := \left[\pi - Earth_ang_lo - \left(Tilt_ang - \frac{iFOV}{2}\right)\right] = 2.301 \times deg$$

$$Earth_ang_hi := \left[\pi - Earth_ang_hi - \left(Tilt_ang + \frac{iFOV}{2}\right)\right] = 2.311 \times deg$$

$$Earth_angle := Earth_ang_hi - Earth_ang_lo = 0.010409 \times deg$$

Along-track footprint at 20 deg. tilt angle

$$gsd := Earth_radius \times Earth_angle = 1.158742269769 \times km$$

iFOV required for 1km along-track footprint at 20 deg. tilt angle

$$iFOV := 1.23286371 mr$$

$$Surface_ang := \pi - asin\left[\frac{sin(Tilt_ang) \times (Earth_radius + Orbit_alt)}{Earth_radius}\right] = 157.694 \times deg$$

$$Earth_ang := (\pi - Surface_ang - Tilt_ang) = 2.306 \times deg$$

$$Tilt_surface_ang := \pi - Surface_ang = 22.306\, deg$$

$$Slant_rng := \frac{sin(Earth_ang) \times Earth_radius}{sin(Tilt_ang)} = 750.422\, km$$

Use or disclosure of this data is subject to the restriction on the title page of this document